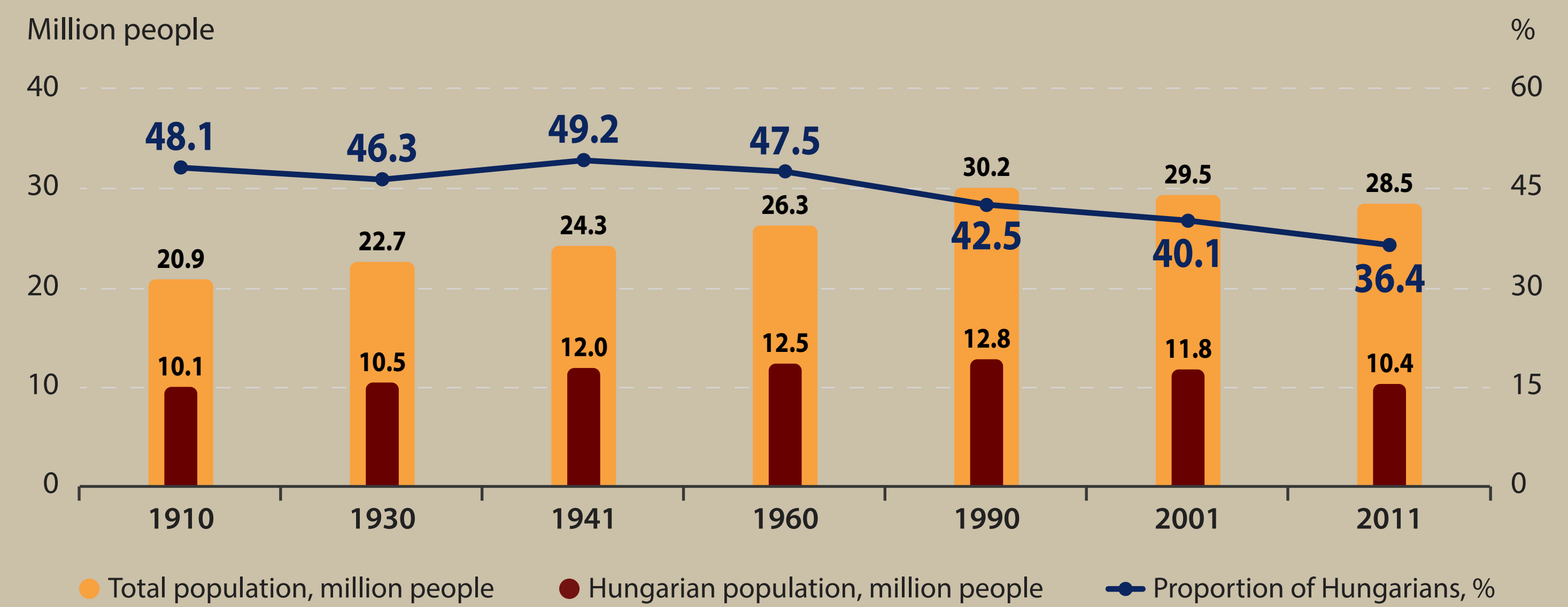


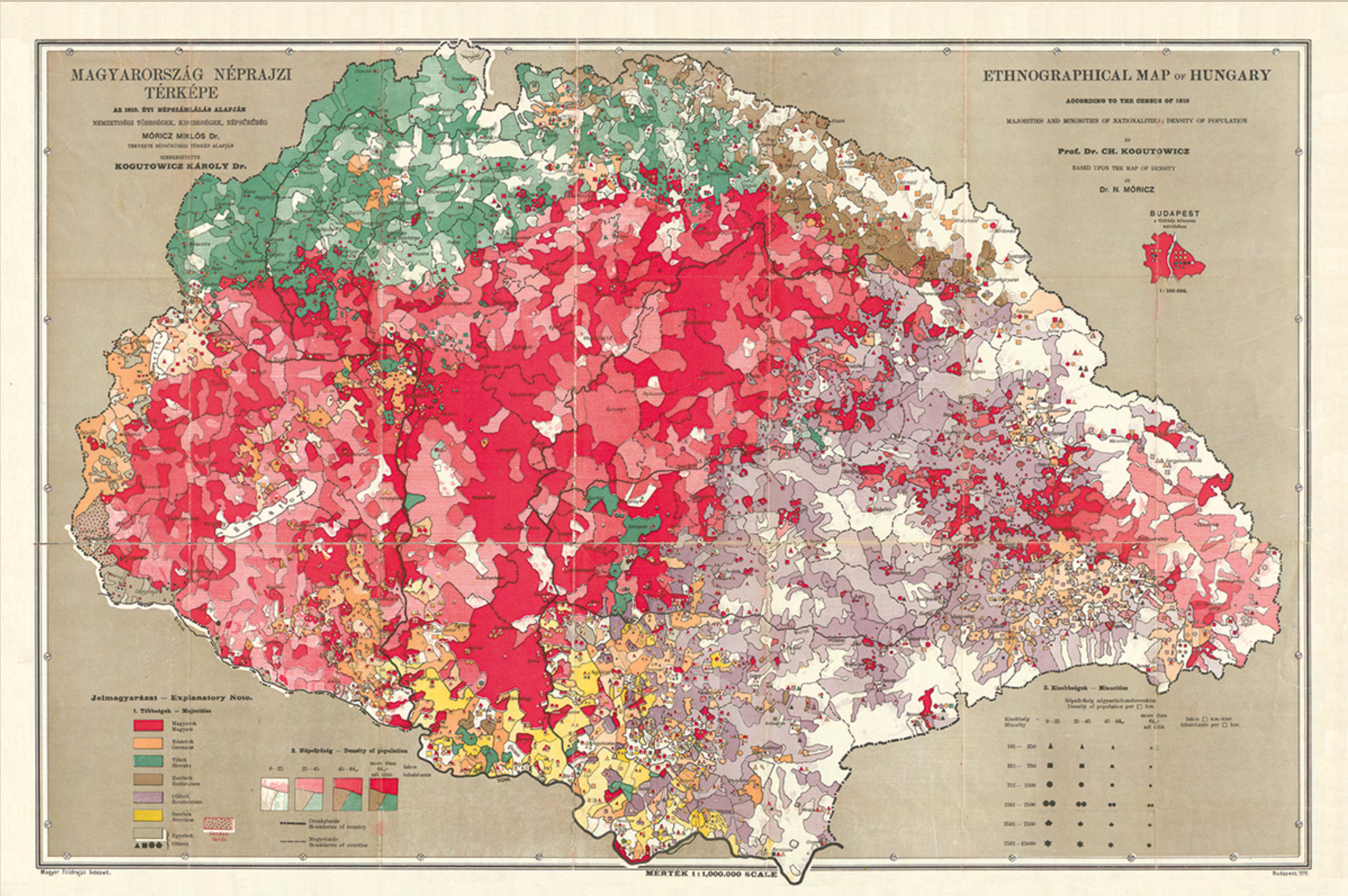
Number and proportion of Hungarians in the Carpathian Basin



Source: Károly Kocsis (editor): *National Atlas of Hungary*. Centre for Astronomy and Earth Sciences, Geographical Institute, 2021

Ethnographical map of Hungary according to the census of 1910

Editor: Károly Kogutowicz. Budapest, 1919.




Source: Dávid Rózsa – Barna Rovács (editors): *Mapping the Nation*. HCSO Library–HCSO, 2020.

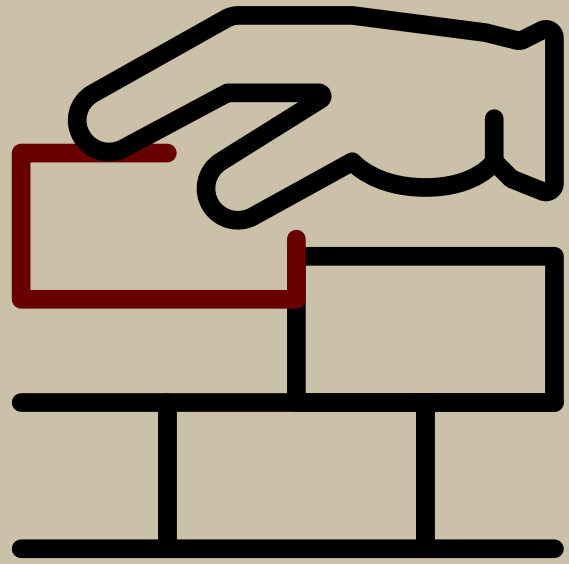
Programs supporting national unity

Without Borders Program

Since its 2011 launch, considering the 2024/25 school-year, too, almost **600 thousand students from Hungary** had or is going to have the opportunity to visit transborder territories inhabited by Hungarians.



Source: <https://hatartalanul.net/hatartalanul-program/>.




Kindergarten Development Program in the Carpathian Basin

Up until its conclusion about **900 transborder infant nurseries and kindergartens**, offering several thousand new places, are going to be **renovated or built** within this program.


Source: <https://ovodaprogram.eu/program>.

Hungarian in the Homeland Program

**Students learning in Hungarian in their homeland** may apply for a 100 thousand HUF educational **support**. This support was granted in 2024 to **227 thousand** students living abroad.



Source: <https://kormany.hu/hirek/elindult-a-szulofoldon-magyarul-program>.



Economic development program in the Carpathian Basin

The **mentoring program for entrepreneurs**, going on since 2016, contributed by mid-2024 to the support of more than **4000 transborder enterprise development projects**.

Source: <https://kormany.hu/hirek/a-vallalkozoi-mentorprogram-egyidejuleg-gazdasagerosito-es-kozossegepito>.